

M25 junction 28 improvement scheme

TR010029

9.65 Revised engineering sections (DD and EE)

Rules 8(1)(k)

Planning Act 2008

Infrastructure Planning (Examination Procedure) Rules 2010

Volume 9

March 2021

Infrastructure Planning

Planning Act 2008

The Infrastructure Planning (Examination Procedure) Rules 2010

M25 junction 28 scheme Development Consent Order 202[x]

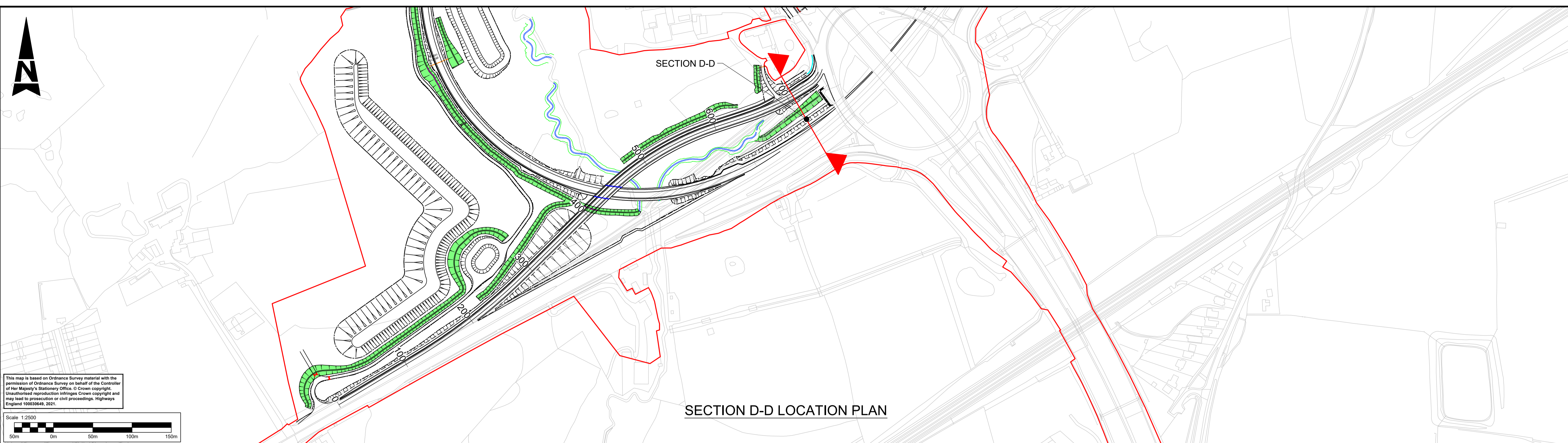
9.65 Revised engineering sections (DD and EE)

Rule Number:	Rule 8(1)(k)
Planning Inspectorate Scheme Reference	TR010029
Application Document Reference	TR010029/EXAM/9.65
Author:	M25 junction 28 scheme, Project Team, Highways England

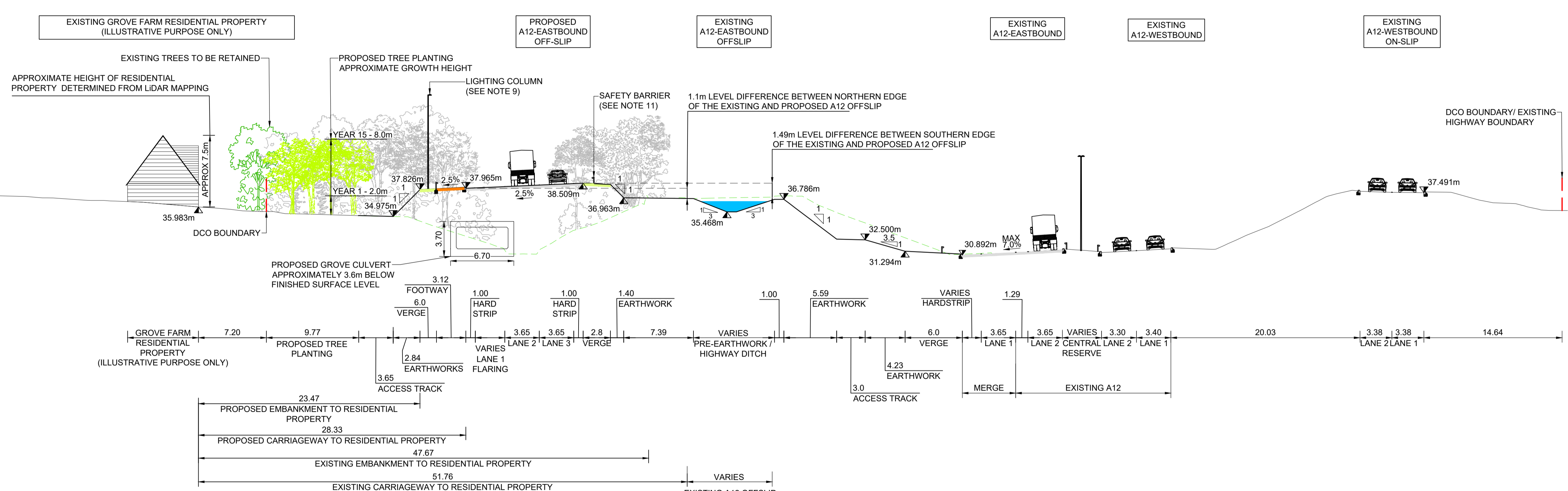
Version	Date	Status of Version
0	17 March 2021	Deadline 4

DO NOT SCALE

100
0 10
Millimetres



SECTION D-D LOCATION PLAN



PROPOSED CROSS-SECTION OF A12 EASTBOUND OFF-SLIP ROAD AT CHAINAGE 707
SECTION D-D
Scale 1:250

- NOTES:**
- All dimensions are in metres unless otherwise stated.
 - Refer to Works Plans (Application document reference TR010029/APP/2.3).
 - Cross falls shown are typical.
 - Verge width dimensions will vary to accommodate utilities and road furniture wherever required.
 - Road furniture and protective works are indicative only. All vehicle restraint systems to be confirmed.
 - Drainage details shown are indicative only.
 - Kerbs location to be decided based on drainage requirements wherever necessary.
 - Bridge elements shown are indicative only.
 - Lighting columns shown are indicative only.
 - Utilities plant not shown.
 - Existing dimensions are approximate / indicative only.
 - Location plan for this cross section is shown on the drawing

CROSS SECTION KEY:

- Proposed verge
- Proposed footway
- Proposed ditch/watercourse
- Proposed ground level
- Existing ground level to be modified
- Existing ground level to be retained
- Proposed DCO boundary

LOCATION PLAN KEY:

- Development Consent Order (DCO) boundary
- Typical cross-section
- Proposed pre-earthwork ditch
- Realigned watercourse

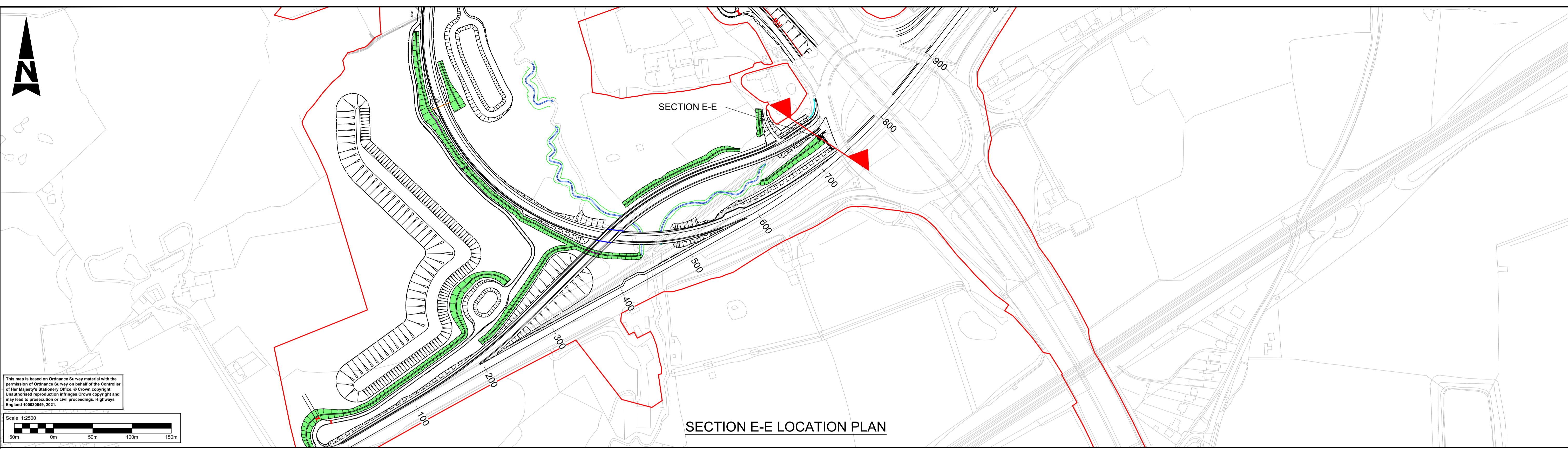
Description	Status	Revision	Drawn	Checked	Reviewed	Authorised	Issue Date
DCO EXAMINATION <td></td> <td></td> <td></td> <td></td> <td></td> <td></td> <td></td>							
Amlin House Atkins 4th Floor 90-96 Victoria Road Chelmsford Essex CM1 1QU Tel: +44 (0)1245 245245 Fax: +44 (0)1245 345010 www.atkinsglobal.com							
Working on behalf of highways england							

Description	Status	Revision	Drawn	Checked	Reviewed	Authorised	Issue Date
DCO EXAMINATION							
Amlin House Atkins 4th Floor 90-96 Victoria Road Chelmsford Essex CM1 1QU Tel: +44 (0)1245 245245 Fax: +44 (0)1245 345010 www.atkinsglobal.com							
Working on behalf of highways england							

Drawing Suitability	Drawing Title	Status	Project Title
DCO EXAMINATION	ENGINEERING SECTIONS MODIFIED SECTION D-D INCLUDING GROVE FARM RESIDENTIAL PROPERTY SHEET 1 OF 1	A4	M25 junction 28 improvement scheme
Client	Drawing Number	Rev:	
highways england	TR010029/EXAM/9.65	0	
HE PIN: HE551519	Scale: AS SHOWN	Original Size: A1	

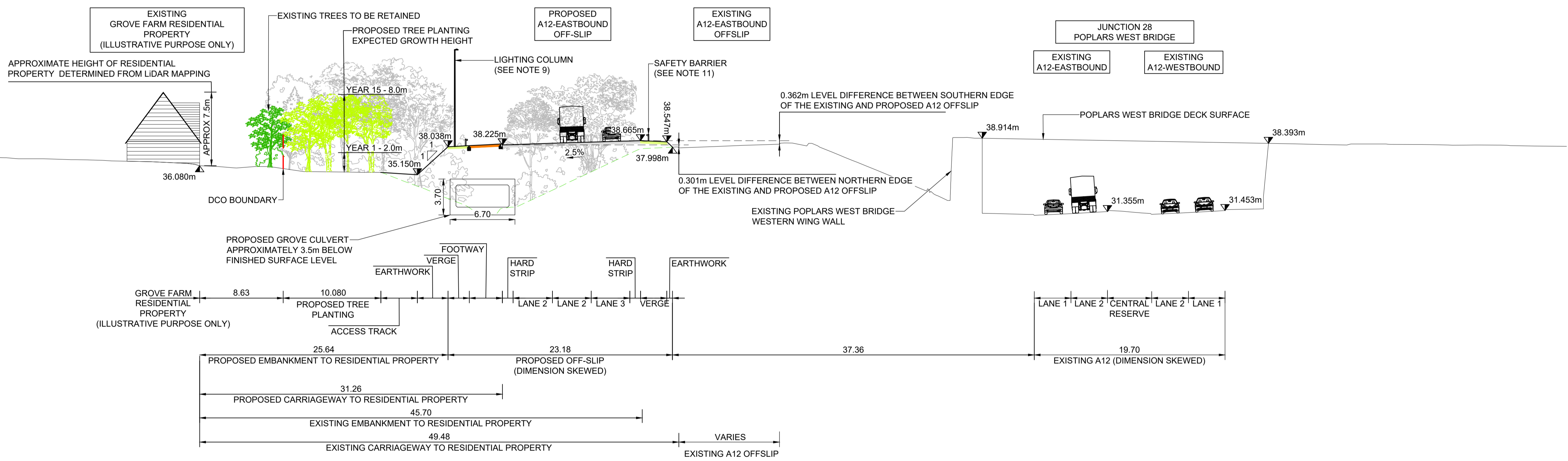
DO NOT SCALE

Millimetres
0 10 100



This map is based on Ordnance Survey material with the permission of Ordnance Survey on behalf of the Controller of Her Majesty's Stationery Office. © Crown copyright. Unauthorised reproduction infringes Crown copyright and may lead to prosecution or civil proceedings. Highway England 100030649, 2021.

Scale 1:2500
50m 0m 50m 100m 150m



Scale 1:250
5m 0m 5m 10m 15m

EXISTING CROSS-SECTION OF A12 UNDER POPLARS WEST BRIDGE J28 CHAINAGE 733 SECTION E-E
Scale 1:250

- NOTES:**
- All dimensions are in metres unless otherwise stated.
 - Refer to Works Plans (Application document reference TR010029/APP/2.3).
 - Cross falls shown are typical.
 - Verge width dimensions will vary to accommodate utilities and road furniture wherever required.
 - Road furniture and protective works are indicative only. All vehicle restraint systems to be confirmed.
 - Drainage details shown are indicative only.
 - Kerbs location to be decided based on drainage requirements wherever necessary.
 - Bridge elements shown are indicative only.
 - Lighting columns shown are indicative only.
 - Utilities plant not shown.
 - Existing dimensions are approximate / indicative only.
 - Location plan for this cross section is shown on the drawing.

CROSS SECTION KEY:

- Proposed verge
- Proposed footway
- Proposed ditch/watercourse
- Proposed ground level
- Existing ground level to be modified
- Existing ground level to be retained
- Proposed DCO boundary

LOCATION PLAN KEY:

- Proposed tree planting
- Existing trees retained
- Existing trees removed

LOCATION PLAN KEY:

- Development Consent Order (DCO) boundary
- Typical cross-section
- Proposed pre-earthwork ditch
- Realigned watercourse

Description	Status	Revision	Drawn	Checked	Reviewed	Authorised	Issue Date

DCO EXAMINATION

SNC-LAVALIN
ATKINS

Member of the SNC-Lavalin Group
Copyright © SNC Lavalin (2020)

Working on behalf of
highways
england

Status	A4	Project Title	M25 junction 28 improvement scheme
Description	ENGINEERING SECTIONS MODIFIED SECTION E-E INCLUDING GROVE FARM RESIDENTIAL PROPERTY SHEET 1 OF 1		
Client	TR010029/EXAM/9.65	Revision	0
HE PIN: HE551519	Scale: AS SHOWN	Original Size:	A1

© Crown copyright (2021).

You may re-use this information (not including logos) free of charge in any format or medium, under the terms of the Open Government Licence. To view this licence:

visit www.nationalarchives.gov.uk/doc/open-government-licence/

write to the Information Policy Team, **The National Archives, Kew, London TW9 4DU**,
or email psi@nationalarchives.gsi.gov.uk.

Printed on paper from well-managed forests and other controlled sources.

Registered office Bridge House, 1 Walnut Tree Close, Guildford GU1 4LZ
Highways England Company Limited registered in England and Wales number 09346363